





Data Sources:  
 DWR Groundwater Information Center Interactive Map Application:  
<https://gis.water.ca.gov/app/gicima/>  
 County of Monterey GIS Mapping & Data: <http://www.co.monterey.ca.us/government/departments-i-z/information-technology/gis-mapping-data>

## Attachment 5 Marina-Monterey GSA Modification

-  Proposed MCWD GSA Area - Monterey Subbasin (Marina)
-  Marina Coast Water District jurisdictional service area
-  Bulletin 118 Groundwater Basin boundary



0 0.5 Miles



1 inch = 0.5 miles



**Map Date: February 2017**